

TITLE: Seafaring Intensity and Island-Mainland Interaction along the Pacific Coast of
North America

AUTHORS: Ben Fitzhugh and Douglas J. Kennett

MS DATE: 20 October 2008

Ben Fitzhugh
Department of Anthropology
University of Washington
Seattle, WA 98195

and

Douglas J. Kennett
Department of Anthropology
University of Oregon
Eugene, OR 97402
Fitzhugh and Kennett, seafaring MS

Introduction:

In this paper we explore the changing role of seafaring in the development of island based communities on the western Coast of North America, from the Gulf of Alaska to central California. Our primary aim is to explore how social and economic developments are conditioned by life on islands, and how seafaring articulates with these developments. Islands are particularly well-suited for studying questions of social interaction and exchange because island geography sets clear thresholds on the distances at which interaction can be engaged. Through a comparative analysis of three cases drawn from the hunter-gatherer archaeological records of Kodiak (Alaska), Haida Gwaii (British Columbia), and the Northern Channel Islands (California), we argue that inter-island/ island-mainland interaction is broadly predicated on two factors, the first being the degree of socio-economic self-sufficiency of island populations and the second related to nature of resource distributions (Ideal Free vs. Ideal Despotic) and related socio-political dynamics.

Evolution of Seafaring Intensity in the Life History of Island Societies: A Model

All evidence suggests that initial island colonization off Western North America was by relatively small scale, egalitarian, hunter-fisher-gatherer populations. So our model starts with such a population that has established itself on a sufficiently large island to allow for demographic expansion. We can expect that a small founding population would interact rather closely with its mainland (or other island) counterparts early in the colonization process to avoid demographic extinction. Connections would be

maintained with outside populations for purposes both social (e.g., marriage partners) and economic (e.g., access to resources such as raw materials). New immigrants would also move onto the island bringing materials from their homelands (Fitzhugh 2004). During this colonization phase, the imperative to keep up mainland contacts would encourage the continuity of seafaring technologies and maintenance of bodies of knowledge and skills for occasional crossings, even though most daily activities would involve much more limited maritime activities (i.e. close to shore).

On large islands with great habitat diversity and environmental productivity, expanding populations would reduce the social, demographic, and economic imperative for maintaining external contacts. Marriage and exchange with mainland populations should decrease as island habitats fill, leading to import of fewer off-island products as a result. A second phase of relative isolation then persists as long as island populations are demographically self-sustaining and families are able to maintain unfettered access to local resources – a condition known in human behavioral ecology as the ideal-free distribution (Boone 1992). Boat technologies are likely to focus on shorter distance boating for subsistence hunting, fishing, or gathering, and occasional movement of camps. Whether seafaring skills and technologies are maintained should depend more on the nature of local activities and not voyaging.

Subsequent expansion of seafaring activities are expected if and when the resource distribution shifts from an ideal-free distribution towards an ideal-despotic distribution -- that is when habitats become saturated and some people are able to benefit from control over critical resources by excluding others (or providing access in return for compensation: Summer 2005). Despotic behavior within groups often becomes more

pronounced within the context of population filling and the inability to move from a less productive patch to a more productive patch that is already occupied by others, or it could result from environmental changes that affect some resource patches more than others, leading to inter-community differences in resource accessibility (Kennett 2005).

Technological changes can stimulate despotic behavior if they make it easier to exclude competitors from resource extraction locations, or if they allow for more secure extraction of defendable resources. In some cases, despotic behavior can develop where alienable surpluses are produced and controlled by dominant individuals (e.g., Earle 1987, 1997; Hayden 1995; Testart 1982). Despotic distributions are characterized by asymmetries in the availability and control of quality resources within and between groups. Competition for access to those resources stimulates social networking, trade, and warfare (Kennett et al., in press). Where quality resources (e.g., patches) are stable over extended periods of time, conditions are prime for institutional socio-political inequalities to develop (Boone 1992). On the other hand, instability in the productivity of controlled resources should hamper the emergence of long-term political asymmetries, leading to endemic competition and shifting political fortunes on multi-annual and decadal time scales. Seafaring is expected to increase in scope and intensity as economic and socio-political competition intensifies.

Under these socioecological conditions we expect the development of symbolic or prestige ('political') economies and concomitant warfare (Fitzhugh 2003; Kennett 2005). Elites able to sponsor expensive and risky voyages for trade or raiding or succeed in open ocean hunting of dangerous prey such as whales are able to build reputations at home, attract political support, and discourage lesser competitors. Under these conditions, we

should see greater investment in seafaring technology and increased flow of exotic goods onto islands. Innovative boat technologies are desirable to travel more often and at longer distances with larger quantities of exchange goods and/or large numbers of warriors to capture trophies and slaves. The new positive value placed on exchange of prestige goods likewise encourages a shift from typically risk-averse towards increasingly risk-prone voyaging and hunting (e.g, whales, Alvard and Nolin 2002).

This model establishes expectations for the degree of interaction between offshore and mainland coasts evident in archaeological raw materials, faunal composition, and military structures and paraphernalia. Island archaeological deposits should contain moderate amounts of off-island materials early following colonization, while later periods of relative ‘self-sufficiency’ and isolation should result in relatively less off-island material. Where and when political competition emerges, off-island commodities should once again become significantly represented in assemblages and quite possibly indicate more extensive and longer-distance exchange interactions than previously. This pattern should be modified by contingent factors (environmental change, immigration and emigration, geographic scales, island-mainland proximity and travel conditions)

Kodiak, Haida Gwaii, and Northern Channel Islands

Comparisons of the archaeological records of the Kodiak Archipelago, ‘Haida Gwaii’, and Northern Channel Islands (Fig. 1), three of the most isolated island archipelagos off Western North America, give us an opportunity to evaluate the changing role of seafaring through available human history in this region. Several parallels and other differences may be instructive as we look at maritime activities and seafaring and

their relationship to social and economic developments. For ease of comparability, we will discuss each case in three phases: colonization (or the earliest phase represented archaeologically); an intermediate phase of established occupation – generally corresponding to the Mid Holocene; and a Late Holocene phase of population infilling after 3000 BP. The culture history associated with these phases are presented in Table 1 (Fitzhugh 2003; Fedje and Mackie 2005; and Kennett 2005). Four sources of evidence are examined to assess the importance and intensity of seafaring through time in the archaeological records of these cases: raw materials (especially lithic), faunal remains (terrestrial, near shore, and deeper marine resources), intrusive/non-local artefacts styles, and settlement patterns (size, permanence, and location with regard to island interiors, protected coasts, exposed coasts).

The true origins of Western North American seafaring, defined broadly, are largely unobserved in the available archaeological record. In all three cases considered, the earliest archaeological manifestations appear to be capable and obligate maritime foragers, pursuing littoral and near-shore fish and sea mammals, presumably with boats, and certainly with harpoons, hooks, and similar paraphernalia (Fedje and Mackie 2005; Fitzhugh 2003; Kopperl 2003; Rick et al. 2001). The presence of people on some of these off-shore islands (e.g., Northern Channel Islands and Kodiak) itself indicates use of boats (Erlandson et al. 1996).

From the model, we expect colonization phases to generate patterns of relatively high interaction between islands and off-island sources. This turns out to be a particularly difficult aspect of this model to evaluate for this (and perhaps any) stretch of coast because of the complications of changing sea levels and difficulties of knowing whether

or not the oldest known sites are in fact residues of the colonization phases or just the oldest sites preserved or so far located (Fitzhugh 2004). The environmental record for the Western North American coast suggests that we will often fail to find evidence of colonization events prior to the Middle Holocene, at which point most regions appear to have been substantially settled. Coastal formation processes along this continental margin are complex and regionally variable. In addition to global (eustatic) sea level change, tectonic processes periodically raise or lower local shorelines relative to neighboring regions (Mann et al. 1998), and, in the northern segments from Washington State to the Alaska Peninsula, glacial isostasy, complicate regional and local patterns (Fedje et al. 2005; Mann and Peteet 1994).

Nevertheless, in two of the three cases, we believe that we have meaningful, if different, evidence for a colonization sequence. On Kodiak, evidence from the Tanginak Spring site, supports the idea that people were newcomers to the archipelago 7500 years ago (Fitzhugh 2004), maintaining more regular contacts with populations living outside of the archipelago. As shown in Figure 2a, connections with the mainland were most apparent in raw material distributions in the earliest levels of the site (50% off island sources), declining significantly in less than 200 years (~10% off-island). The next earliest components around Kodiak for which comparable data are available post-date the stabilization of non-local to local raw materials in the Tanginak Spring site, having an average of 2% off-island lithic materials (Steffian et al. 2002). The lower average off-island raw material proportion compared to Tanginak Spring at these later Ocean Bay I sites may relate to the location of these sites with greater proximity to relatively higher quality island chert sources compared with Tanginak Spring, but the dramatically lower

proportion of off-island material in these and later assemblages of the Mid Holocene (Fig. 2b) suggest that islanders simply interacted less frequently with people on the mainland between 7000 and 2500 BP.

On the Northern Channel Islands, the exploration and colonization process during the late Pleistocene (Erlandson et al. 1996; Johnson et al. 2000) and took a different form, with indications that mainlanders may have occupied the islands seasonally for several centuries to millennia before committing to year-round island life (Walker and Snethkamp 1984). On Haida Gwaii, the evidence suggests that people had been living on the coast for an indeterminate period before the earliest known archaeological deposits were created (also in the late Pleistocene). In the context of seafaring, Haida Gwaii is a special case. It appears that there was no reason why these early hunter-gatherers needed boats because Haida Gwaii was connected to the mainland as recently as 12,000 years ago (Fedje et al. 2005). That fact, of course, does not mean that boats were *not* used in their colonization.

In each case the archaeological patterns of raw material and fauna suggest that the millennia following early occupation were periods of relative self-sufficiency (Kopperl 2003; Fedje and Mackie 2005; Erlandson et al. 1996). Rare contacts with the mainland are suggested by low quantities of off-island raw materials. In all cases, maritime subsistence appears to have been dominant. But in no cases is there indication of intense open water navigation or the use of large boats, although the Rice Ridge site on Kodiak suggests a brief interval of whale and porpoise hunting at ~ 7000 cal BP (Kopperl 2003). Otherwise, it is remarkable how little change we see in boat-based activities throughout the large majority of the Holocene.

The archaeological record of the late Holocene indicates a co-occurrence of population packing, intensified subsistence activities, emerging political competition, inequality and trade in prestige goods, and enhanced nautical activities. On Kodiak and perhaps Haida Gwaii, the emergence of status inequality is synchronous with the development of significant whale hunting activities (Acheson 2005; Fitzhugh 2003) and eventually expands to embrace large scale, endemic warfare mobilized by large boats and long-distance raids (Maschner and Reedy Maschner 1998; Moss and Erlandson 1992). For the Chumash, Bernard (2004:46) suggests that the invention of the plank canoe was driven by a similar desire to pursue competitive status distinctions by hunting “desirable, rare, dangerous, and/or difficult-to-acquire resources, including large pelagic fish” prior to the development of intensive Chumash shell-bead exchange. The development of Chumash complexity was, in part, built upon the unique opportunities created by quality island lithic sources, shells, and an exclusive nautical technology for transporting beads to the mainland, in exchange for other valuable goods (Arnold 1995).

On Kodiak, Haida Gwaii, and the northern Channel Islands, evidence suggests generally low degrees of interaction with the adjacent mainland prior to 2000-3000 cal BP and greater interaction in subsequent times. On the Northwest Coast, the development of the cedar forests suitable for large canoe construction has been suggested as a mechanism for this increase in seafaring and social interaction over large expanses of the coast (Ames and Maschner 1999). On Kodiak, and farther north, large boats capable of transporting dozens of people were made of sea mammal skins stretched over driftwood frames. These voyages covered one-way distances of up to 900 km (Davydov 1976:22-3). While these distances would have been covered close enough to shore to escape

hazardous weather conditions when possible, the presence of hostile populations there would have encouraged off-shore travel. Sails and swift movement would have been advantageous to successful voyages, but are not known to have been used prior to European contact.¹ This voyaging represents a particularly hazardous activity, with risks of capsizing and drowning, exposure, or drifting off-course into enemy territory or out to sea. Skin boats also require drying every few days to tighten the seams to prevent rot (Stefansson 1913:106). Added to these hazards are the challenges inherent in traversing unfamiliar territory with potentially hostile occupants and the common goal of travel, which was often to raid enemy villages, kill the adult males and capture women and children as slaves and concubines (Holmberg 1985:57-9; Moss and Erlandson 1992). In the case of the Channel Islands, the plank canoe was first developed about 1500 years ago (Gamble 2002), facilitating travel in more difficult weather and larger volumes of cargo to and from the mainland. It appears within the context of population infilling, increased inter-village conflict, and greater contact with the mainland coast via exchange (Kennett 2005). The importance of large boats for trade and warfare in the late Holocene for each of these three cases is striking.

Data on settlement patterns strongly suggests residentially mobile camps and small populations in the earliest occupations of Kodiak (Ocean Bay phase), Haida Gwaii (the Kinggi Complex and Moresby Tradition), and Northern Channel Islands. Fitzhugh (2003) notes a tendency for early sites to be located on semi-protected coasts of SE Kodiak. In the subsequent interval from about 4500 – 1400 BP, sites continue this tendency of semi-protected settlement placement, with increased focus on specialized processing sites on seasonally productive salmon streams (Saltonstall and Steffian

2006:81). In the past 1400 years, however, settlement patterns expand into the unprotected regions of outer Kodiak, a pattern that becomes quite prevalent for winter settlements in the last 600 years before Russian contact. Reasons for this expansion appear to relate to increases in whale hunting and defensiveness (Fitzhugh 2003). On Haida Gwaii, archaeological sites from the early Holocene are primarily located on the eastern side of the archipelago and in protected inner and mid bay locations (Mackie and Sumpter 2005: 342, 369). In the southernmost tip of Haida Gwaii, sites of the late prehistoric, Late Graham (Kunghit) tradition are almost exclusively located on more exposed coastal stretches (Acheson 2005:318), especially along the more linear west coast of Moresby Island (Mackie and Sumpter 2005: 362-3). Mackie and Sumpter (2005) demonstrate that this shift represents a statistical movement of settlements away from productive salmon streams, despite a general pattern of increasing salmon production represented in archaeological faunal assemblages (Mackie and Acheson 2005:291). Evidence of whale bone in faunal and tool assemblages of the Late Graham tradition suggest a late prehistoric whale hunting tradition similar to that found on Kodiak (Acheson 2005:320).

On the smaller Northern Channel Islands, the earliest occupations are thin midden deposits (camps and shelters) lacking evidence of constructed house floors or evidence of settled occupation (Rick et al. 2005). Well-watered regions like the north coast of Santa Rosa Island developed more extensive archaeological deposits, while other areas saw sparse occupation. The interior region becomes more important in the mid Holocene for plant exploitation (Kennett 2005). In the late Holocene, populations aggregated into coastal villages and became oriented more towards the movement of goods by sea. These

villages were strategically placed in defensible locations. The emergence of political inequality during this time was partly dependent on the opportunistic development of maritime exchange in valuable shell beads for mainland food and other resources in the context of habitat saturation and heightened territoriality (Kennett et al. i.p.). This was made possible by more or less exclusive control of productive patches (Arnold 1990), and the emergence of a sub-continental scale prestige economy valuing shell beads made in the Northern Channel Islands (Bennyhoff and Hughes 1987). Neither Kodiak nor Haida Gwaii appears to have controlled such an exclusive commodity and fit more into the Northwest Coast pattern of smaller scale political contests for status and social power (Coupland 2004).

Seafaring and social development in Western North America.

Evidence of connectedness between these islands and adjacent mainland coasts, degree of exploitation of marine faunas, settlement patterns, and material culture provide proxies for seafaring intensity. Our model predicts initially high levels of contact shortly after colonization, followed by relatively low levels of contact for demographically and economically self-sufficient island populations when a range of suitable habitats are available, competition for productive resources is low, and outcomes of individual contests are simply structured by immediate circumstances and abilities (Ideal Free Distribution). Our model also predicts increased seafaring (more exotic materials, more open-ocean foraging) in the context of habitat saturation, increased competition, and greater territoriality (Ideal Despotic Distribution). Demographic expansion and increased population densities identified in each of the archaeological cases during the late

Holocene, lead us to expect this condition and increased seafaring activities synchronously with the emergence of politically ranked, complex hunter-gatherer lifestyles.

The available data from these three cases are consistent with the predictions of our model (Fig. 3 and 4), although the colonization pattern is missing from the Haida Gwaii case and probably the Northern Channel Island case as well due to drowned coastlines. For this reason, finding an archaeological signature of colonization on Kodiak is intriguing. The evidence for terminal Pleistocene and early Holocene on the Northern Channel Islands suggests that, despite very early evidence of human activities, the Northern Channel Islands may not have been permanently settled until the end of the Early Holocene (Kennett 2005). People may have traveled to the islands seasonally to take advantage of the islands' resources, but moved back to the mainland seasonally. This interpretation suggests that the "colonization" phase was protracted or delayed, an expected pattern if the mainland population density was low and the islands too isolating for available maritime technology.

For the majority of the Holocene, despite relatively low levels of mainland interaction the archaeological records in each region indicate significant levels of maritime foraging (Kopperl 2003; Fedje and Mackie 2005; Rick et al. 2001). The early evidence suggests most food was acquired from near-shore locations, affording diverse and productive habitats and the opportunity to seek shelter as needed. In spite of the early appearance (and then apparent 2000 year hiatus) of deep water hunting (whales and porpoise) on Kodiak, maritime foraging increased in taxonomic diversity and in technological sophistication (e.g., mass harvesting technologies) in the later Holocene

records of each region (Fitzhugh 2003; Kennett 2005; Kopperl 2003; Mackie and Acheson 2005; Partlow 2000).

Broadly speaking, the Middle Holocene was a time of low connectivity with mainland populations. On Kodiak and Haida Gwaii, settlement patterns generally reflect a focus on semi-protected and protected coastal locations, while on the Channel Islands, settlement focus turns towards increased use of island interiors. From Early through Middle Holocene, settlements shift from generalized and residentially mobile foraging towards an increasingly specialized and structured use of the environment. This parallels growing residential permanence and reduced foraging ranges. Populations grew gradually through this time, though not as rapidly as in the late Holocene. On Kodiak, the evidence also suggests reduced levels of maritime foraging, as people turned towards capture and storage of anadromous fish (Fitzhugh 2002, 2003; Steffian et al. 2006). On Haida Gwaii, more attention was paid to terrestrial resources such as the indigenous caribou (*Rangifer dawsonii*; Fedje and Mackie 2005). Northern Channel Island settlement data suggest a greater emphasis on the use of interior plant foods and periodic movement into the interior for short periods of time.

Early in the Late Holocene, beginning around 2000-2500 years ago, we see growing evidence of political competition on Kodiak and the Northern Channel Islands. On Kodiak, we see signs of regional social affiliation and incipient ranking, importation of previously unused exotic materials, much of it of purely decorative and symbolic value (such as coal for labret manufacture: Steffian and Saltonstall 2001). Whale hunting and localized defensive features become apparent (Fitzhugh 2003). Intense interest in the treatment of human bones suggests the emergence of lineage ranking systems and

possibly war captive slavery (Simon and Steffian 1994). Incipient ranking appears on the Northern Channel Islands after 1500 years ago in the context of population expansion to increasingly marginal island habitats, intensified fishing, increased sedentism in strategic locations, territoriality, violence and trade

Although the timing differs between regions, there are parallels in the late Holocene of movement of primary village residence to the outer coastal regions and away from interior and protected environments (Acheson 2005; Erlandson et al. 1992; Fitzhugh 2003; Kennett 2005; Mackie and Sumpter 2005; Perry 2004). Settlements shift to defensive locations and cease to be mapped onto local resource distributions, in favor of social and defensive locations. Subsistence activities include higher-risk fishing and whale hunting, dramatic expansion of mainland contacts in the form of trade, and increased militarism. In all regions, boats came to be used not only for domestic production, but also for prestige exchange and warfare. Boat capacity, if not seaworthiness, appears to have expanded in the Late Holocene to accommodate the growth of competitive exchange and warfare.

By the time of European/Asian contact with the native people of Western North America, seafaring had emerged as a political necessity for those who would compete for positions of social standing and power. For island occupants access to the labor and resources to launch long-distance boat voyages with large entourages for trade or warfare, was a critical determinant of political competitiveness. While we think this condition emerged from newly despotic conditions in competition for subsistence security, once developed, the ownership of large vessels, skilled navigators, and productive commodities amplified inequalities. On the Northwest Coast and Kodiak and

possibly also on the Channel Islands, the underlying resource variability was insufficiently centralized to support supra-village inequalities that lasted multiple generations.

Conclusions:

The archaeological record along the western coast of North America from Kodiak south to the Channel Islands is examined here in light of a model predicting shifting degrees of connectivity between island inhabitants and adjacent mainland neighbors, related to the nature of demographic and ecological self-sufficiency and the development of competition for resources. While boats are implicated in some of the developments along this coast, the centrality of seafaring has rarely been the focus of examination (but see Ames 2002 and Arnold 1995, 2001). Boats were used along the west coast of North America throughout the Holocene and the presence of humans on the Northern Channel Islands of California in the terminal Pleistocene indicate very early use of boating technology (Johnson et al. 2000).

Across the region, however, a shift in the scale of boat construction and function is linked to the growth of complex economic, social, and political developments in the late Holocene. Arnold (1995) has argued that innovations in boat technology and the concomitant development of elite controlled island-mainland trade networks were central to the emergent complexity of the Santa Barbara Channel region. Accordingly, a change in the nature of seafaring, linked to several other environmental and demographic factors, is attributed a causal role in the social evolution of this region. Farther north along the Northwest Coast of North America, Ames and Maschner (1999) have suggested that

environmental changes and the establishment of the coastal forests ca. 3500 BP provided the resources for the construction of the first large freight and war canoes that fed the growth of complex hunter-gatherers throughout the region. Ames (2002) has also discussed the role of canoes as containers for aquatic foraging, changing the equation dictating predictable foraging ranges for shellfish, aquatic plants, fish, and marine animals.

The model presented in this paper elucidates changes in the intensities of interactions between island populations and nearby mainland regions through the Holocene, which in turn reveal significant parallels in the nature of seafaring between relatively insular places. While the Western North American cases are embedded in larger maritime traditions, this model could provide additional insights in other cases of more remote seafaring. Kennett et al. (2006) develop a similar model for the exploration and colonization of Oceania.

Seafaring is a risky endeavor that might be promoted when conditions favor its benefits relative to the cost of available alternatives. Erlandson (this volume) notes that despite the evidence for 100,000s of years of aquatic adaptation in hominin prehistory, the technologies for long distance seafaring were late developments, within the last 4000 years. Anderson (this volume), for example, calls our attention to the later development of sail technology and similar innovations for long range seafaring. While late Pleistocene people occasionally traveled relatively long distances over water, such movements only became regularized relatively late in the Holocene.

Our study of prehistoric Western North American boating suggests that this new focus on seafaring as a way of life depended on the development of competitive political

economies. So the question arises, why did such competitively motivated technological development and seafaring practice emerge in many parts of the world only so recently and in relatively high synchronicity (within a few thousand years) around the world?

Any satisfying answer will need to explain the motivations that stimulated people to engage in high risk, frequent seafaring as well as the relatively late and roughly synchronized developments. One catalyst may have been global sea level stabilization and its expected effects on ecological patch stability (e.g., Fladmark 1989). More stable patches over time would allow for more permanent settlement of specific resource hotspots leading to unprecedented degrees of coastal sedentism and the development of a social geography with more asymmetrical access to resources. This would have enabled the growth of larger population concentrations, and created a stimulus for competitiveness (Boone 1992).

Fitzhugh (2001, Fitzhugh and Trusler in press) explores the idea that technological innovation should be motivated by socio-ecological circumstances of high risk, when potential innovators perceive advantages to trying something new instead of sticking with known strategies and techniques. From this perspective, we could say that aquatic subsistence adaptations themselves have been remarkably stable and low risk from Pleistocene times through much of the Holocene, encouraging relatively little innovation in maritime technologies or seafaring activities. Late Holocene developments then appear to relate to a change in demographic and social circumstances. Accordingly, the development of large, ocean-going vessels and innovations in nautical equipment and techniques are expected where people recognized benefits to cornering exchange markets, vanquishing competitors, and attracting allies and subordinates through

demonstrations of prowess in daring open-ocean activities. The surprisingly late developments in long-distance voyaging around the world then could be, in part, a product of socially driven risk-taking behavior stimulating new maritime technologies, increased whaling, maritime trade, warfare, and journeys of discovery.

References:

Acheson, S.R., 2005. Gwaii Haanas settlement archaeology, in *Haida Gwaii: Human History and Environment from the Time of Loon to the Time of the Iron People*, eds.

D.W. Fedje and R.W. Mathewes. Vancouver: UBC Press, 303-36.

Aigner, J.S. and T. Del Bene, 1982. Early Holocene maritime Adaptation in the Aleutian Islands, in *Peopling of the New World*, ed. J.E. Ericson, R.E. Taylor, and R. Berger.

Los Altos (Ca.): Ballena Press.

Alvard, M. and D. A. Nolin 2002. Rousseau's Whale Hunt. *Current Anthropology*. 43: 533-559.

Ames, K.M., 2002. Going by boat: the forager-collector continuum at sea, in *Beyond Foraging and Collecting: Evolutionary Change in Hunter-Gatherer Settlement Systems*, eds. B. Fitzhugh and J. Habu. New York: Kluwer-Plenum Academic, 19-52.

Ames, K.M. and H.D.G. Maschner, 1999. *Peoples of the Northwest Coast: Their Archaeology and Prehistory*. London: Thames & Hudson.

Arnold, J. E. 1990. Lithic resource control and economic change in the Santa Barbara Channel region. *Journal of California and Great Basin Anthropology* 12(2), pp. 158-172.

Arnold, J.E., 1995. Transportation innovation and social complexity among maritime hunter-gatherer societies. *American Anthropologist* 97, 733-47.

Arnold, J. E. (ed.) 2001. *The Origins of a Pacific Coast Chiefdom: The Chumash of the Channel Islands*. Salt Lake City, UT: University of Utah Press.

Bernard, J., 2004. Status and the swordfish: the origins of large-species fishing among the Chumash, in *Foundations of Chumash Complexity*, ed. J.E. Arnold. Los Angeles: Cotson Institute of Archaeology, UCLA, 25-51.

Bliege Bird, R. and E.A. Smith, 2005. Signaling theory, strategic interaction, and symbolic capital. *Current Anthropology* 46(2), 221-48.

Bliege Bird, R., E.A. Smith, and D. Bird, 2001. The hunting handicap: costly signaling in male foraging strategies. *Behavioral Ecology & Sociobiology* 50, 9-19.

Boone, J.L., 1992. Competition, conflict, and development of social hierarchies, in *Evolutionary Ecology and Human Behavior*, ed. E.A. Smith and B.P. Winterhalder. New York: Aldine de Gruyter, 301-38.

Coupland, G., 2004, Complex hunter-gatherers of the southern California Coast: a view from one thousand miles north. In, *Foundatiuons in Chumash Complexity*, ed. J.E. Arnold. Los Angeles (CA): Cotsen Institute of Archaeology, 173-183.

Davydov, Gavriil I., 1976. A selection from G. I. Davydov: an account of two voyages to America. Translated by C. Bearne, edited by R. A. Pierce. *Arctic Anthropology* 8, 1-30.

Driver, H. E. and W. C. Massey, 1957. Comparative study of North American Indians. *Transactions of the American Philosophical Society, New Series*, 47, pt. 2.

Earle, T. 1997. *How chiefs come to power*. Stanford University Press, Stanford.

Erlandson, J. M. 1994. *Early Hunter-Gatherers of the California Coast*. New York: Plenum Press.

Erlandson, J.M., 2001. The archaeology of aquatic adaptations: paradigms for a new millenium. *Journal of Archaeological Research* 9(4), 287-350.

Erlandson, J.M., A.C. Crowell, C. Wooley and J. Haggarty, 1992. Spatial and temporal patterns in Alutiiq paleodemography. *Arctic Anthropology* 29(2), 42-62.

Erlandson, J.M., D. J. Kennett, B. L. Ingram, D. Guthrie, D. Morris and G. J. West 1996. A radiocarbon chronology for the archaeology and paleontology of Daisy Cave, San Miguel Island, California. *Radiocarbon* 38(2): 355-373.

Fedje, D.W. and Q. Mackie, 2005. Overview of culture history, in *Haida Gwaii: Human History and Environment from the Time of Loon to the Time of the Iron People*, eds.

D.W. Fedje and R.W. Mathewes. Vancouver: UBC Press, 154-62.

Fedje, D.W., H. Josenhans, J.J. Clague, J.V. Barrie, D.J. Archer, and J.R. Southon, 2005.

Hecate Strait paleoshorelines, in *Haida Gwaii: Human History and Environment from the Time of Loon to the Time of the Iron People*, eds. D.W. Fedje and R.W.

Mathewes. Vancouver: UBC Press, 21-37.

Fitzhugh, B. 2001. Risk and Invention in Human Technological Evolution. *Journal of Anthropological Archaeology* 20: 125-167.

Fitzhugh, B., 2002. Residential and logistical strategies in the evolution of complex hunter-gatherers on the Kodiak Archipelago, in *Beyond Foraging and Collecting: Evolutionary Change in Hunter-Gatherer Settlement Systems*, eds. B. Fitzhugh and J.

Habu. New York: Kluwer-Plenum Academic Press, 257-304.

Fitzhugh, B., 2003, *The Evolution of Complex Hunter-Gatherers: Archaeological Evidence from the North Pacific*. New York: Kluwer Academic/ Plenum Publishers.

Fitzhugh, B., 2004, Colonizing the Kodiak Archipelago: Trends in Raw Material Use and Lithic Technologies at the Tanginak Spring site. *Arctic Anthropology* 41(1), 14-40.

Fitzhugh, B. and A.K. Trusler, in press. Case study in technological evolution: innovation and experimentation in and with the archaeological record, in *Evolutionary Analysis of Cultural Behavior*, ed. S. Shennan. Berkeley: University of California Press.

Fladmark, K. R., 1989. The Native Culture History of the Queen Charlotte Islands, in *The Outer Shores*, ed. G.G.E. Scudder and N. Gessler. Queen Charlotte City, B.C.: Queen Charlotte Islands Museum.

Gamble, L. H. 2002 Archaeological evidence for the origin of the plank canoe in North America. *American Antiquity* 67: 301-315.

Glassow, M. A. 2000. Prehistoric chronology and environmental change at the Punta Arena site, Santa Cruz Island, California. In *The Fifth California Islands Symposium*, edited by D. R. Brown, K. C. Mitchell and H. W. Chaney, pp. 555-562. U.S. Department of the Interior Minerals Management Service, Pacific OCS Region.

Hayden, B., 1995, Pathways to power: principles for creating socioeconomic inequalities. In, *Foundations of Social Inequality*, eds. T. D. Price and G. M. Feinman. New York (NY): Plenum Press, 15-85.

Holmberg, Heinrich J., 1985. *Holmberg's Ethnographic Sketches*, trans. F. Jaensch, ed. M.W. Falk. Fairbanks: University of Alaska Press.

Johnson, J. R., T. W. Stafford, Jr., H. O. Ajie and D. P. Morris 2000. Arlington Springs revisited. In *The Fifth California Islands Symposium*, edited by D. R. Brown, K. C. Mitchell and H. W. Chaney, pp. 541-545. U.S. Department of the Interior Minerals Management Service, Pacific OCS Region.

Kennett, D.J. 2005, *The Island Chumash: Behavioral Ecology of a Maritime Society*, University of California Press, Berkeley.

Kennett, D.J. and J.P. Kennett, 2000. Competitive and Cooperative Responses to Climatic Instability in Southern California, *American Antiquity* 65(2): 379-95.

Kennett, D.J., A. Anderson, and B.P. Winterhalder, 2006. The ideal free distribution, food production, and the colonization of Oceania, in *Behavioral Ecology and the Transition to Agriculture*, eds. D. J. Kennett and B. Winterhalder. pp. 265-288. Berkeley: University of California Press.

Kennett, D.J. , B.P. Winterhalder, J. Bartruff, and J.M. Erlandson, in press. An Ecological Model for the Emergence of Institutionalized Social Hierarchies on California's Northern Channel Islands, in *Evolutionary Analysis of Cultural Behavior*, ed. S. Shennan. Berkeley: University of California Press.

Kopperl, R.E., 2003. *Cultural Complexity and Resource Intensification on Kodiak Island, Alaska*. Unpublished doctoral dissertation. University of Washington, Department of Anthropology.

Lambert, P. M. 1994. War and peace on the western front: A study of violent conflict and its correlates in prehistoric hunter-gatherer societies of coastal southern California. Unpublished Ph. D. Thesis, Department of Anthropology, University of California, Santa Barbara.

Mackie, A.P. and I.D. Sumpter, 2005. Shoreline settlement patterns in Haida Gwaii during the early and late Holocene, in *Haida Gwaii: Human History and Environment from the Time of Loon to the Time of the Iron People*, eds. D.W. Fedje and R.W. Mathewes. Vancouver: UBC Press, 337-70.

Mackie, Q. and S. Acheson, 2005. The Graham Tradition, in *Haida Gwaii: Human History and Environment from the Time of Loon to the Time of the Iron People*, eds. D.W. Fedje and R.W. Mathewes. Vancouver: UBC Press, 274-302.

Mann, D.H. and D.M. Peteet, 1994. Extent and timing of the Last Glacial Maximum in southwestern Alaska. *Quaternary Research* 42, 136-48.

Mann, D.H., A.L. Crowell, T.D. Hamilton, B.P. Finney, 1998. Holocene geologic and climatic history around the Gulf of Alaska. *Arctic Anthropology* 35(1), 112-31.

Maschner, H.D.G. and K.L. Reedy-Maschner, 1998. Raid, retreat, defend (repeat): the archaeology and ethnohistory of warfare on the North Pacific Rim. *Journal of Anthropological Archaeology* 17(1),19-51.

Moss, M.L. and J.M. Erlandson, 1992. Forts, refuge rocks, and defensive sites: the antiquity of warfare along the North Pacific Coast of North America. *Arctic Anthropology* 29(2), 73-90.

Partlow, Megan A., 2000. *Salmon Intensification and Changing Household Organization in the Kodiak Archipelago*. Ph.D. dissertation, University of Wisconsin-Madison. Ann Arbor: University Microfilms International, Inc.

Perry, J.E., 2004, Quarries and microblades: trends in prehistoric land and resource use on eastern Santa Cruz Island. In, *Foundatiuons in Chumash Complexity*, ed. J.E. Arnold. Los Angeles (CA): Cotsen Institute of Archaeology, 113-131.

Reimer, Cedar, 2007. Raw material trends in lithic debitage at the Tanginak Spring Site, Kodiak Archipelago, Alaska: a comparison of small debitage, macrodebitage, and tools. Undergraduate Archaeology Honors Thesis, Department of Anthropology, University of Washington, Seattle.

Rick, T.C., J. M. Erlandson, and R. L. Vellanoweth 2001. Paleocoastal marine fishing on

the Pacific coast of the Americas: Perspectives from Daisy Cave, California.

American Antiquity 66 (4): 595-613.

Rick, T.C., J. M. Erlandson, R. L. Vellanoweth, T. J. Braje 2006. From Pleistocene Mariners to Complex Hunter-Gatherers: The Archaeology of the California Channel Islands. *Journal of World Prehistory* 19: 169-228.

Saltonstall, P.G. and A.F. Steffian, 2006. *The Archaeology of Horseshoe Cove*. (Occasional Papers in Field Archaeology, Number 1.) U.S. Department of the Interior, Bureau of Indian Affairs, Alaska Region, Office of Regional Archaeology, Anchorage.

Schledermann, P., 1996, *Voices in Stone: A Personal Journey into the Arctic Past*. Calgary (Alberta): Arctic Institute of North America.

Simon, J.J.K. and A.F. Steffian, 1994. Cannibalism or complex mortuary behavior? An analysis of patterned variability in the treatment of human remains from the Kachemak Tradition of Kodiak Island, in *Reckoning with the Dead: The Larsen Bay Repatriation and the Smithsonian Institution*, eds. T.L. Bray and T.W. Killion. Washington, D.C.: Smithsonian Institution Press, 75-100.

Stefansson, V., 1913, *My Life with the Eskimo*. New York (NY): The MacMillan Company.

Steffian, A.F., L. Eufemio, and P.G. Saltonstall, 2002. Early Sites and Microblade Technologies from the Kodiak Archipelago. *Anthropological Papers of the University of Alaska NS* 2(1), 1-38.

Steffian, A.F., P.G. Saltonstall, and R.E. Kopperl, 2006. Expanding the Kachemak: surplus production and the development of multi-season storage in Alaska's Kodiak Archipelago. *Arctic Anthropology* 43(2), 93-129.

Summer, K. 2005. The evolutionary ecology of despotism. *Evolution and Human Behavior* 26:106-135.

Testart, A. 1982. The significance of food storage among hunter-gatherers: residence patterns, population densities and social inequalities. *Current Anthropology* 23:523-537.

Walker, P.L. and P.E. Snethkamp 1984. Archaeological investigations on San Miguel Island--1982, prehistoric adaptations to the marine environment, vol. 1, manuscript on file, Central Coast Information Center, University of California, Santa Barbara.

List of Figures:

Figure 1. Map of Western North America showing locations of the Kodiak Archipelago, Haida Gwaii (Queen Charlotte Islands), and the Northern Channel Islands.

Figure 2. Importance of off-island lithic raw material in Kodiak assemblages through time. (a) Analysis of microflake raw materials from the Tanginak Spring Site, showing a declining relative importance of off-island lithic raw material from the bottom of the site (Level 14) to the top (Level 2). Calibrated date ranges presented for Levels 13, 10, 6 and 3 are averaged 1 sigma intercept values (calibrated with OxCal 4.0). Microflake data were compiled by Reimer (2007) based on analysis of 68+ (1/8 inch sieve) water screen collections lots. Sample sizes by level range from 142 (L. 14) to 11090 (L. 7) with a mean of 2940 flakes. (b) Relative importance of off-island raw materials represented in stone tools and flakes aggregated by cultural period. The large proportion of off-island raw material in the Late Kachemak sample reflects the unique character of the Uyak site as a production locale for jewelry made from mainland coal during this interval. Organic raw materials such as caribou antler, walrus ivory, and bone are also significant in Late Kachemak and Koniag assemblages, but cannot be compared directly to earlier components lacking sufficient preservation.

Figure 3. Relationship between demography, site area, variety, and placement, house permanence, house area, exotic trade, and warfare on Kodiak during the last 7500 years. Population estimates are based on radiocarbon date frequencies counting one date per site

per 100 years. Site and house area box plots are aggregated by time period. Warfare is estimated from dated defensive sites. (Data compiled and redrawn from Fitzhugh 2003, figures 9.6, 9.9, and 10.1).

Figure 4. Relationship between demography, health, stature, and bead making on the Northern Channel Islands during the last 3000 years. A) changes in health through time (Lambert 1994); B) changes in body size (stature) through time based on femur length (Lambert 1994); C) Number of villages per 100 years (Kennett 2005); D) Olivella bead manufacturing debris (g/cu m X1000) from Late Holocene villages (Kennett 2005).

List of Tables:

Table 1. Phases, periods, and chronological ranges in the prehistory of Kodiak, Haida Gwaii, and the Northern Channel Islands.

ENDNOTES

¹ Martin Frobisher's crew observed Inuit use of the sail in Eastern Canada during their second and third expeditions to Davis Strait in the late 16th century. Non-European style, grass-matt sails were also observed on skin boats around the coast of northern Alaska in the 19th century (Driver and Massey 1957:292). Norse from Greenland are known to have interacted with Thule Eskimo (Inuit) groups on both sides of Davis Strait earlier in the second millennium, before the collapse of the Greenland colonies, so Inuit could have learned sailing technology from the them (Driver and Massey 1957:292; Schledermann 1996). Alaskan sailing could have diffused from Eastern Canada. This information suggests that sailing was known in Alaska and the North American arctic well before Vitus Bering's expedition in AD 1741 and possibly far back into precontact times.

Fig. 1

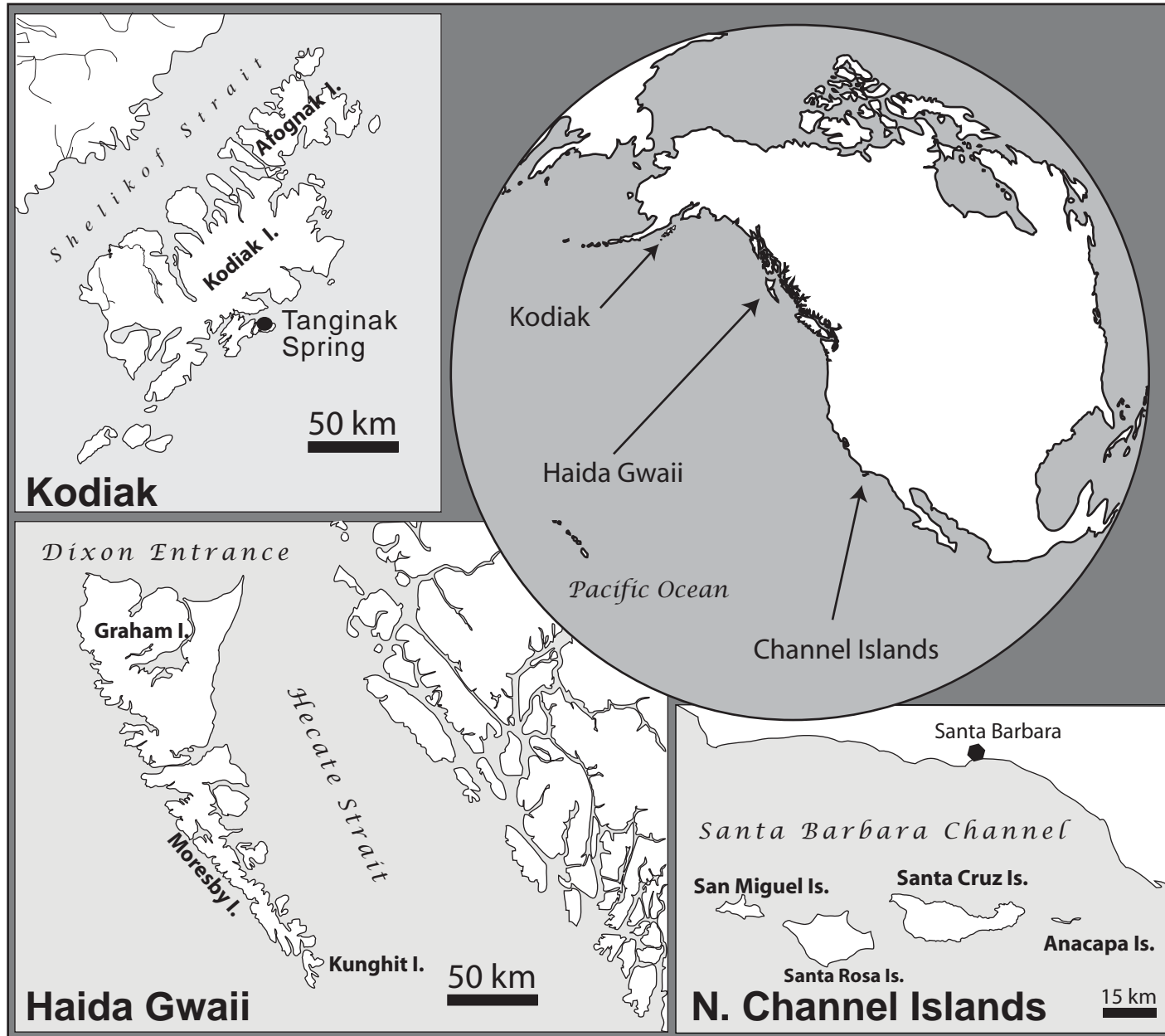


Fig. 2

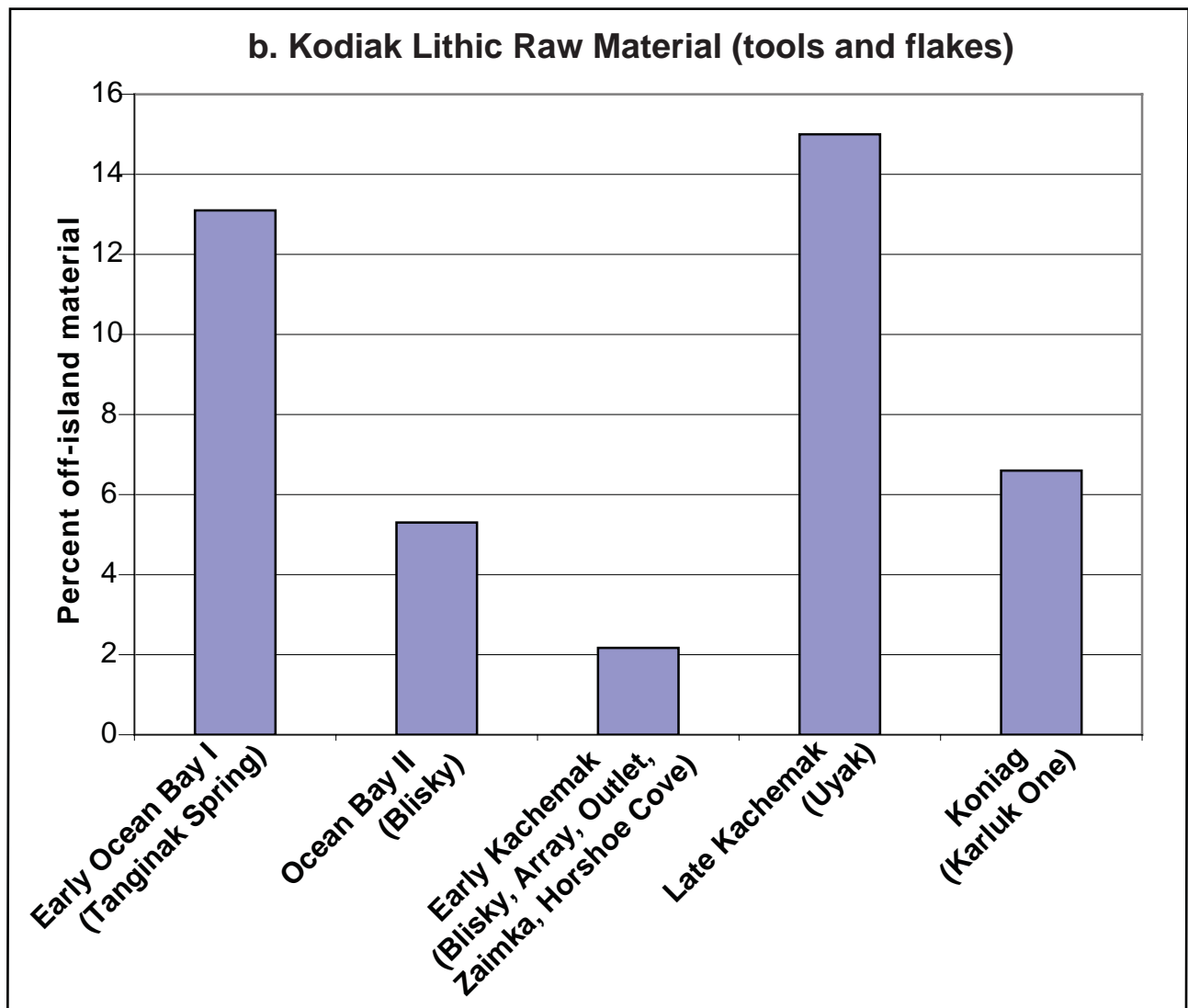
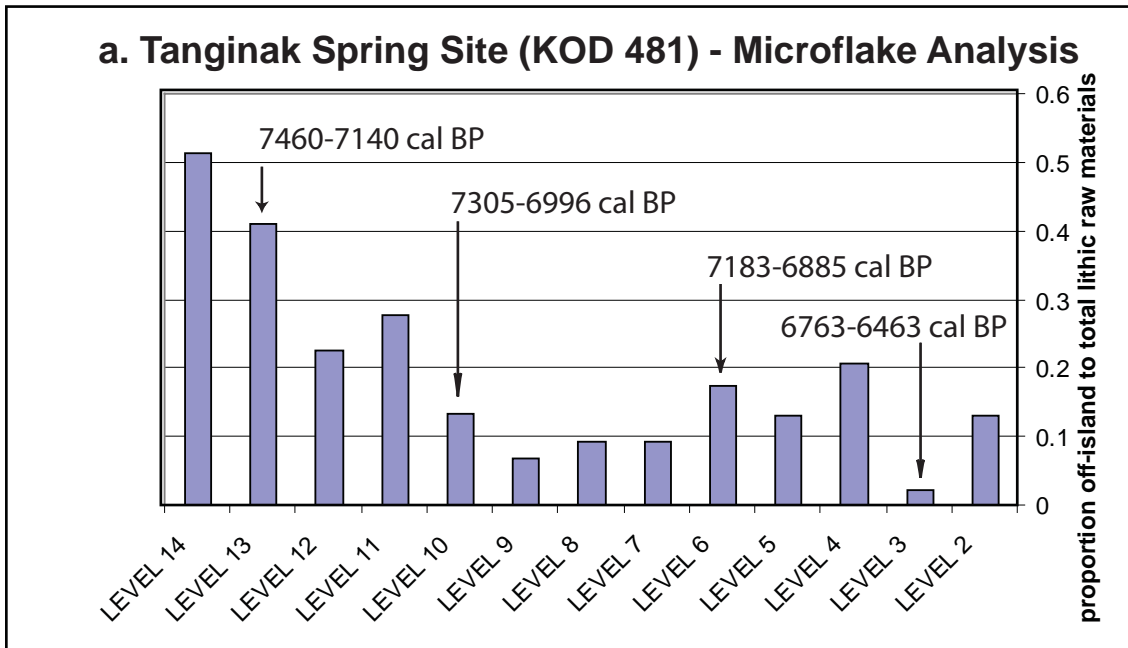


Fig 3

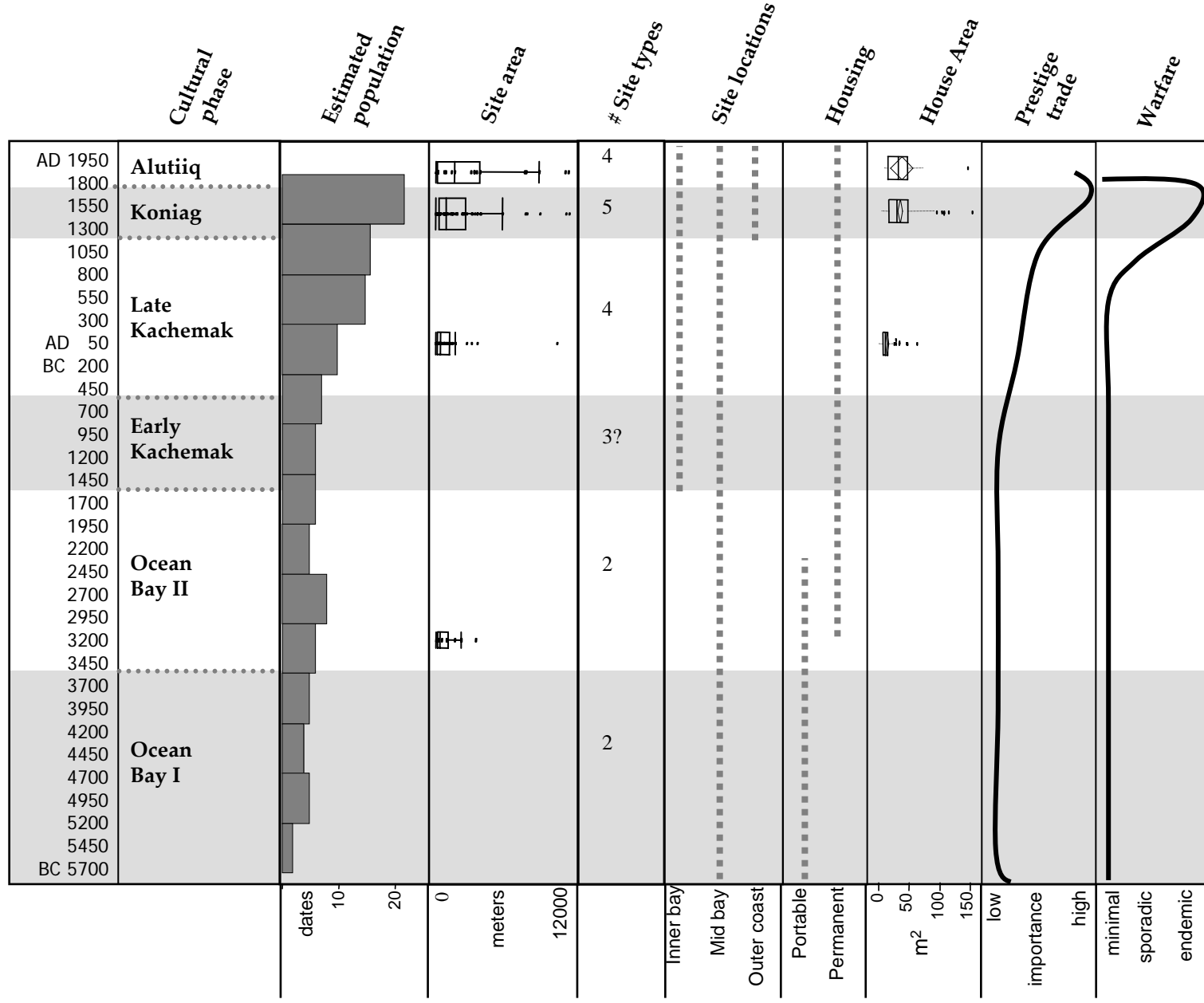


Fig 4

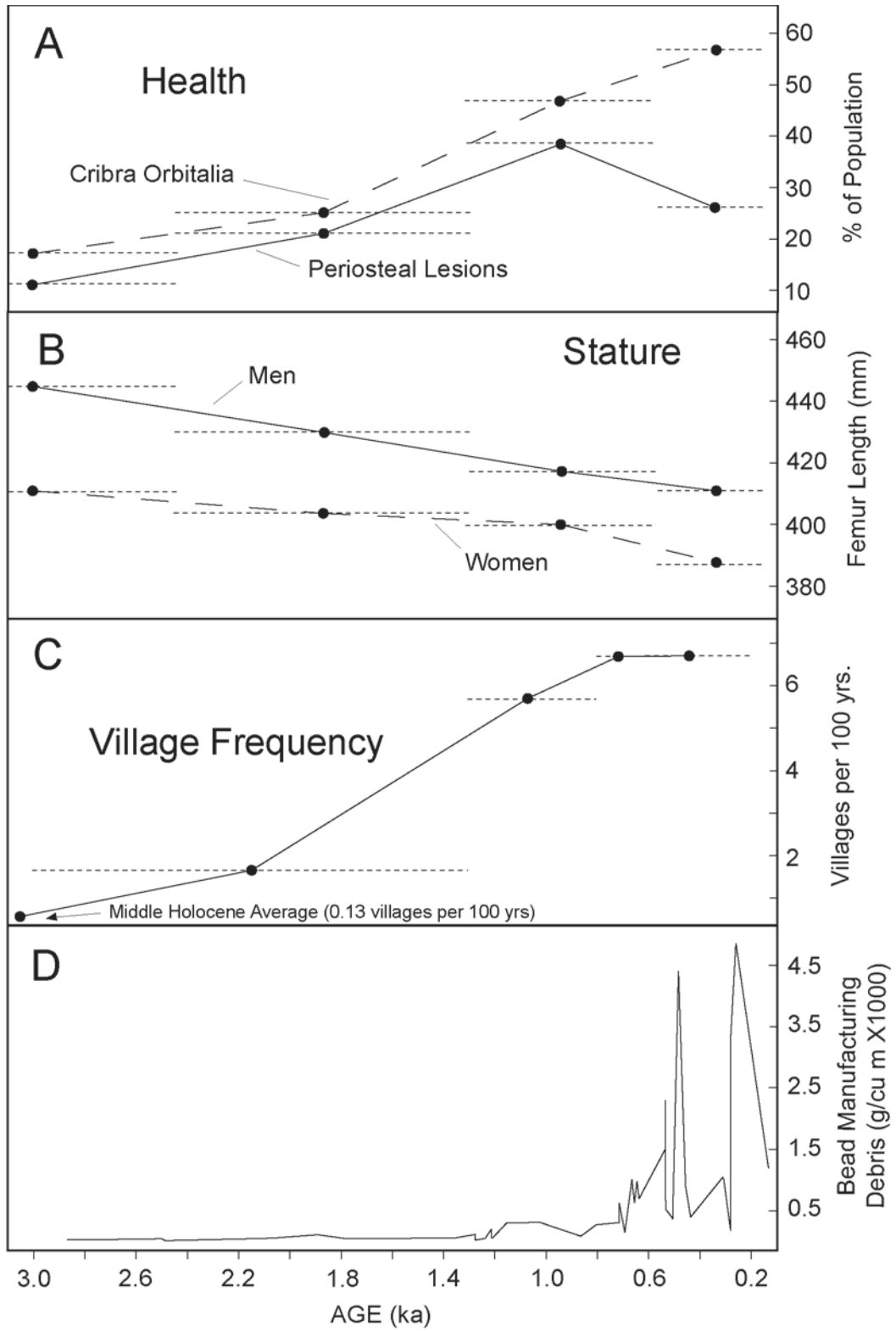


Table 1. Phases, periods, and chronological ranges in the prehistory of Kodiak, Haida Gwaii, and the Northern Channel Islands.

Model Phase Correspondence	Archaeological Periods	Approximate Calendar Age Range*	Geological Epoch
KODIAK ARCHIPELAGO			
Political competition (despotic)	Late (Developed) Koniag	500–200 BP (Contact)	Late Holocene
Political competition (despotic)	Early Koniag	700–500 BP	
Political competition (despotic)	Late Kachemak	2600–700 BP	
Self-sufficiency (ideal-free)	Early Kachemak	3800–2600 BP	Middle Holocene
Self-sufficiency (ideal-free)	Ocean Bay II	5100–3800 BP	
Colonization	Ocean Bay I	7500–5100 BP	
HAIDA GWAI			
Political competition (despotic)	Late Graham Tradition	2000-200 BP (Contact)	Late Holocene
Self-sufficiency (ideal-free)	Early Graham Tradition	5000-3000 BP	Mid Holocene
Self-sufficiency (ideal-free)	Moresby Tradition	8900-5000 BP	
Self-sufficiency (ideal-free)	Kinggi Complex	9500-8900 BP	Early Holocene
Colonization	<archaeologically unknown>	>9500 BP	Late Pleistocene
N. CHANNEL ISLANDS			
Political competition (despotic)	Late Middle/Late	1500-200 BP (Contact)	Late Holocene
Self-sufficiency (ideal-free/transitional)	Late Early/Middle	3000-1500 BP	
Self-sufficiency (ideal-free)	Early	7500-3000 BP	Middle Holocene
Seasonal Use? (ideal-free)		10,000-7500 BP	Early Holocene
Colonization-Seasonal Use		13,000-10,000 BP	Late Pleistocene

* converted from radiocarbon ages with OxCal 4.0. Age ranges are coarse approximations.