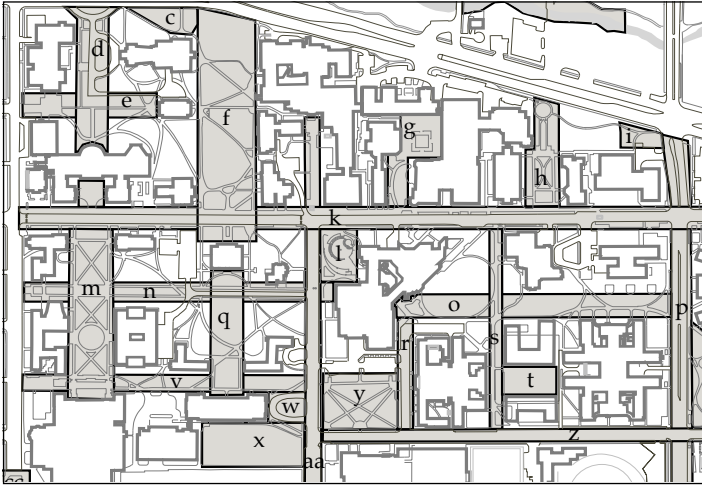
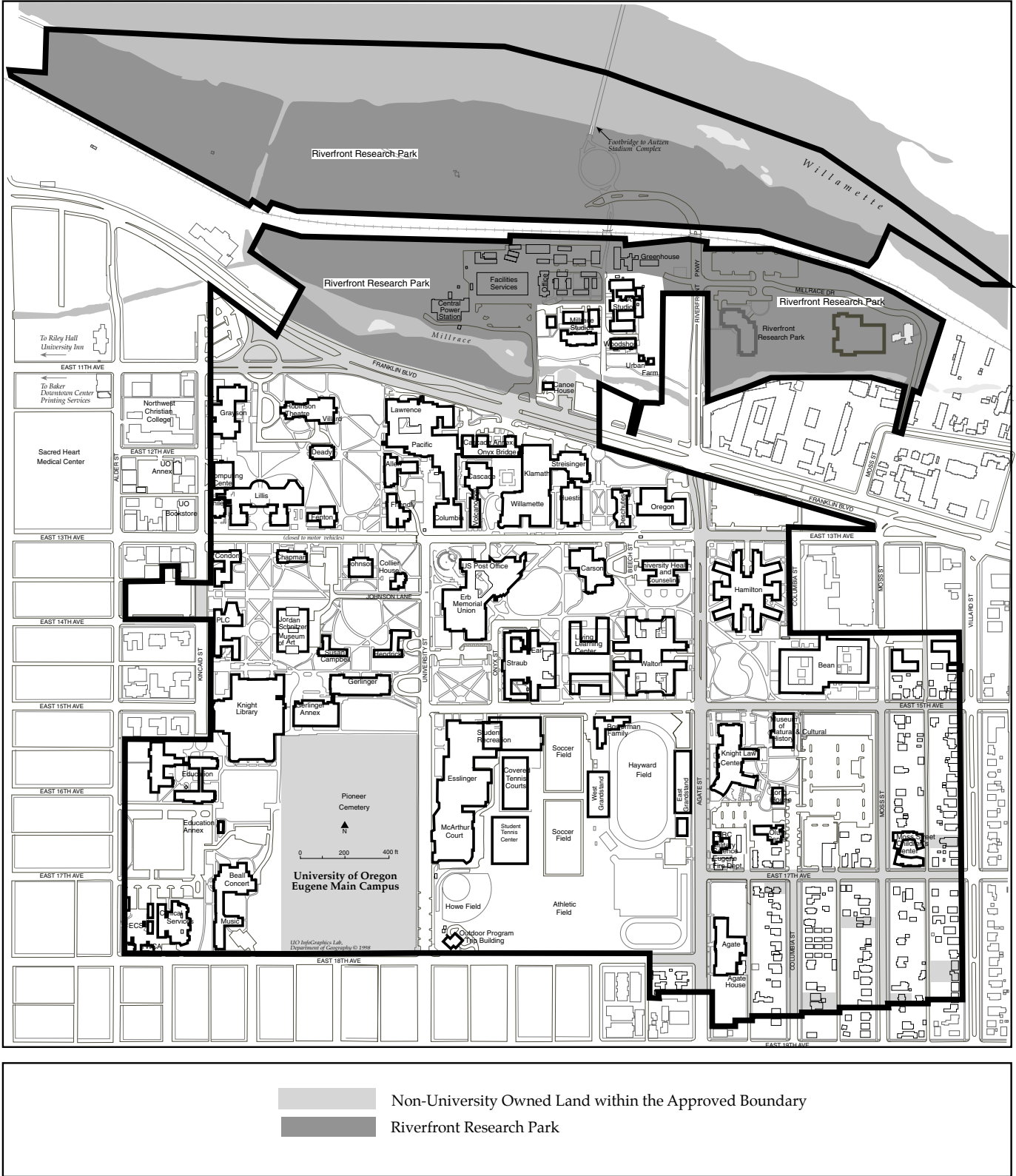


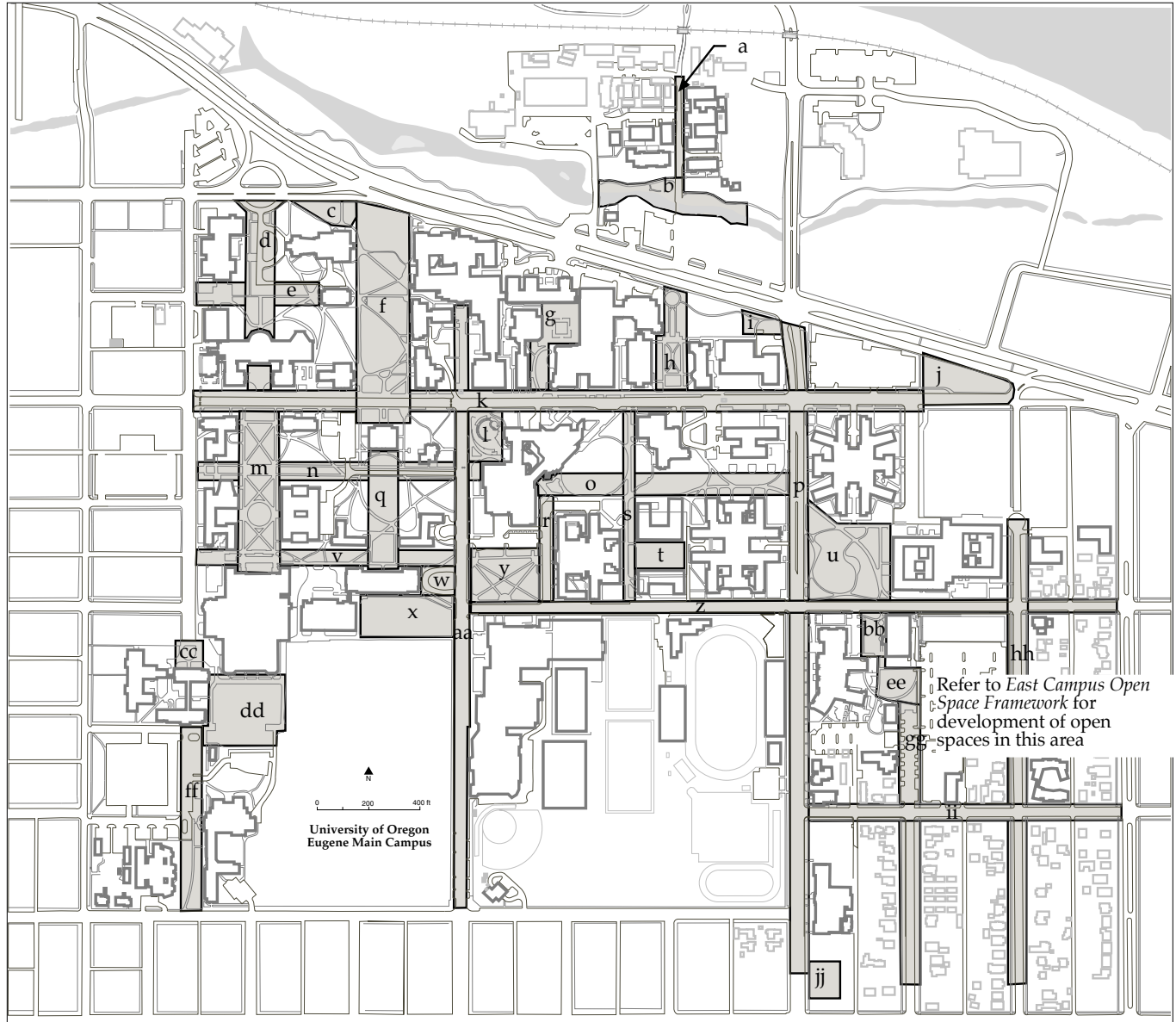
# MAPS





Map 1: Approved University of Oregon Campus Boundary.

[Refer to page 5.]

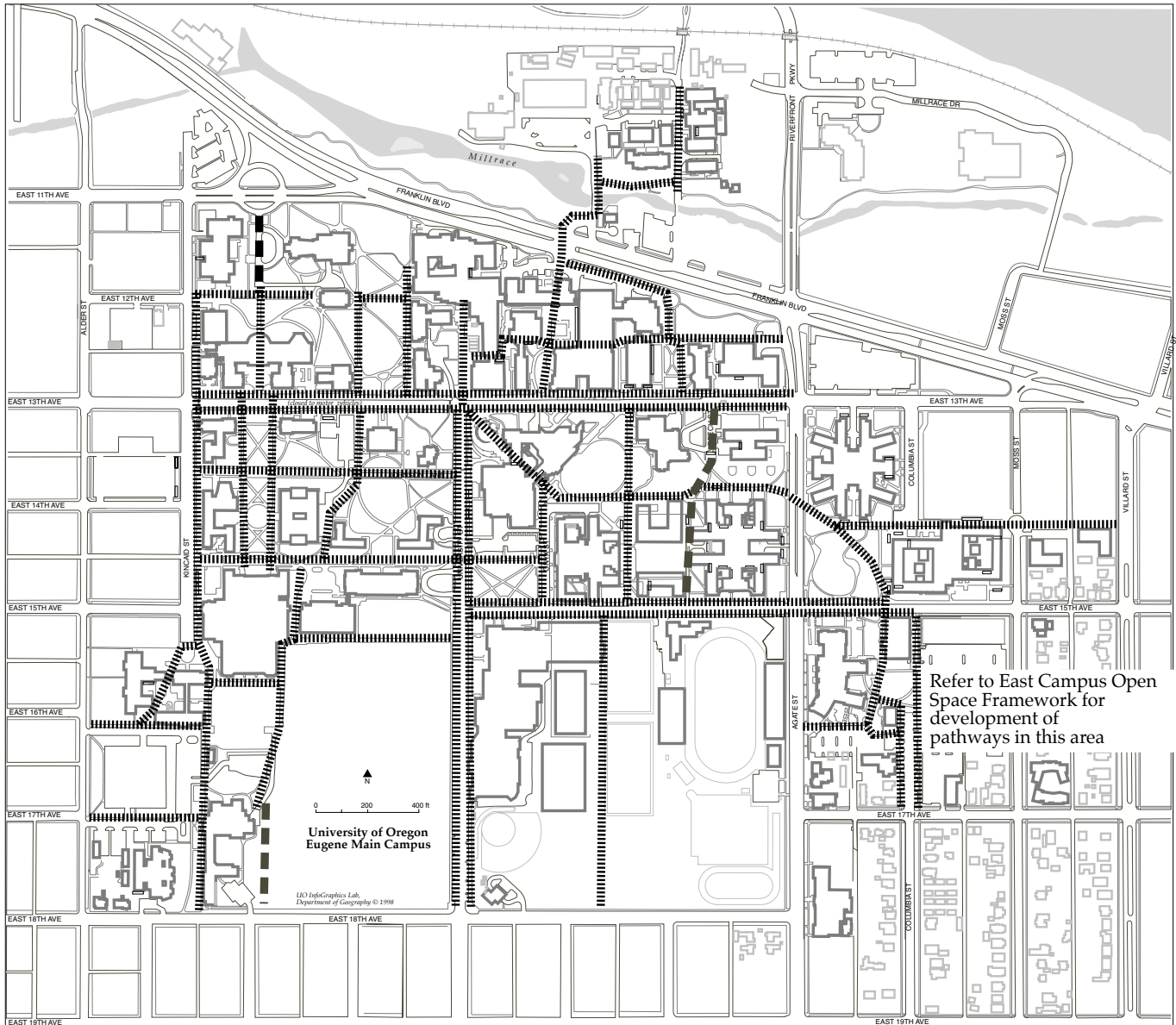


- |                          |                       |                                 |                            |
|--------------------------|-----------------------|---------------------------------|----------------------------|
| a. Gallery Walk Axis     | j. Bakery Park Green  | s. Emerald Axis                 | bb. Glenn Starlin Green    |
| b. Millrace Green        | k. 13th Avenue Axis   | t. Living-Learning Center Green | cc. Kincaid Green          |
| c. Villard Hall Green    | l. Amphitheater Green | u. Humpy Lumpy Green            | dd. Southwest Campus Green |
| d. Dads' Gates Axis      | m. Memorial Quad.     | v. Knight Library Axis          | ee. East Campus Green      |
| e. Deady Hall Walk Axis  | n. Johnson Lane Axis  | w. Gerlinger Entrance Green     | ff. Southwest Campus Axis  |
| f. Old Campus Quadrangle | o. Promenade          | x. Gerlinger Field Green        | gg. Columbia Axis          |
| g. Onyx Green            | p. Agate Street Axis  | y. Straub Hall Green            | hh. Moss Axis              |
| h. Science Green         | q. Pioneer Axis       | z. 15th Avenue Axis             | ii. 17th Avenue Axis       |
| i. Agate Entrance Green  | r. Onyx Axis          | aa. University Street Axis      | jj. Agate Hall Green       |

## Map 2: Designated Open Spaces

Note: The open-space framework in the East Campus area is largely undeveloped. Refer to the *2003 Development Policy for the East Campus Area* and the *East Campus Open Space Framework (2004)* for additional information.

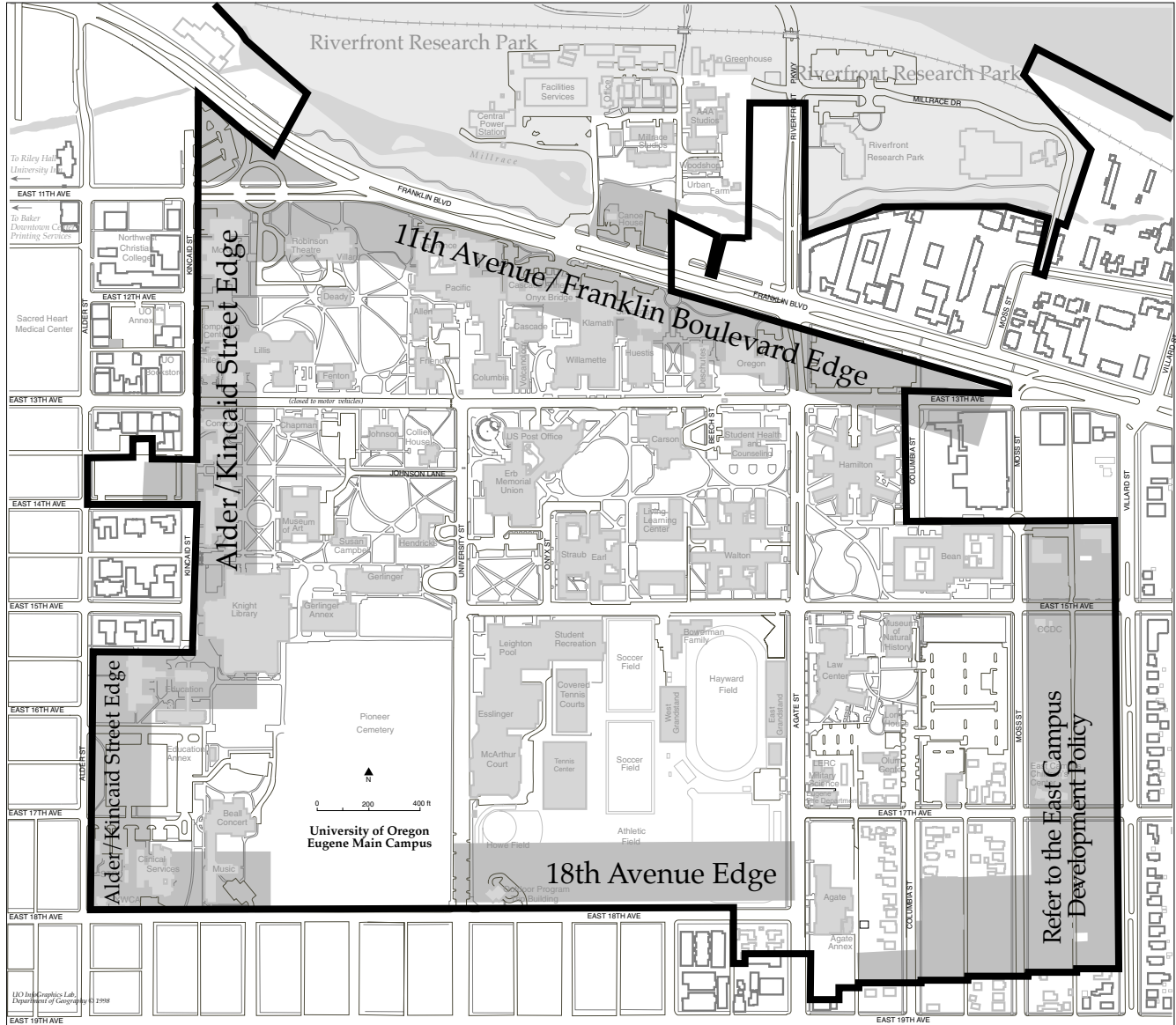
[Refer to page 27.]



 Existing  
 Potential

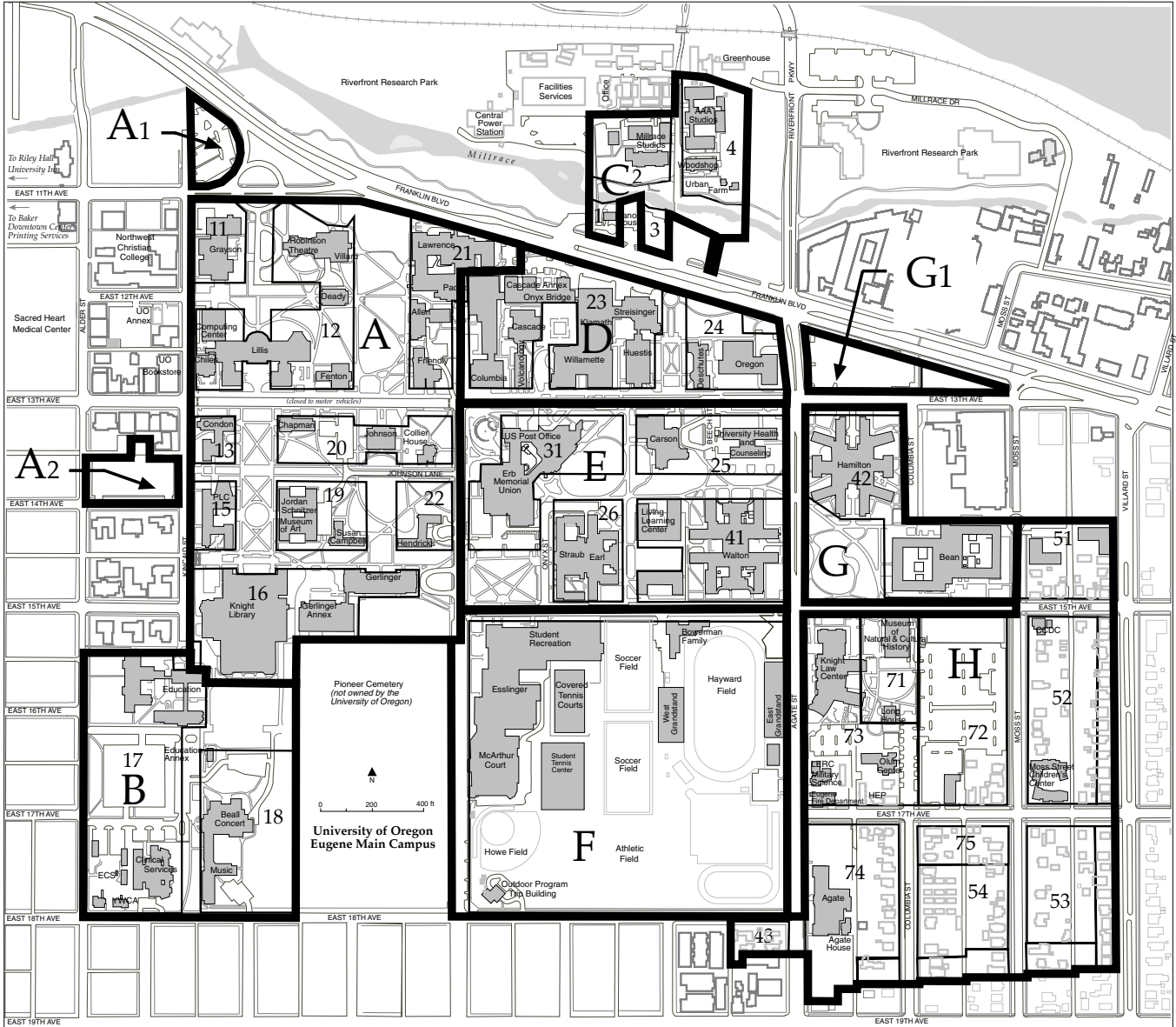
Map 3: Pathways

[Refer to page 28.]



Map 4: Campus Edges

[Refer to page 28.]



A	Historic and Academic Core	C	North Campus	G	Student Residence Halls
A1	Franklin Circle	D	Sciences and Oregon Hall	G1	Franklin Triangle
A2	PLC Parking Lot	E	Student Services and Academics	H	East Campus
B	Southwest Campus	F	Athletics and Recreation		

**Map 5: Design Areas**

[Refer to page 32.]

