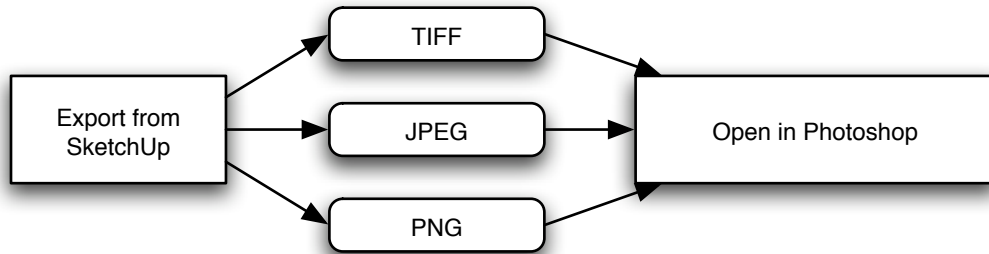


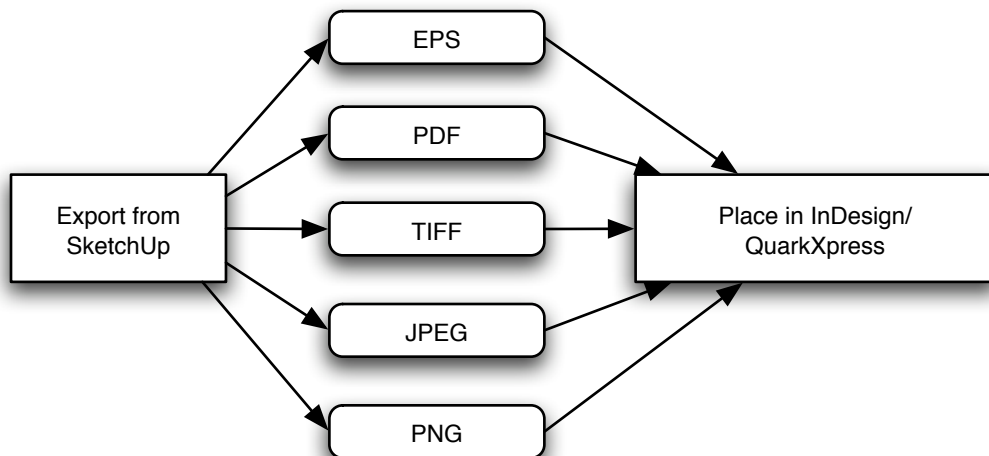
### SketchUp to Photoshop



### SketchUp to Illustrator



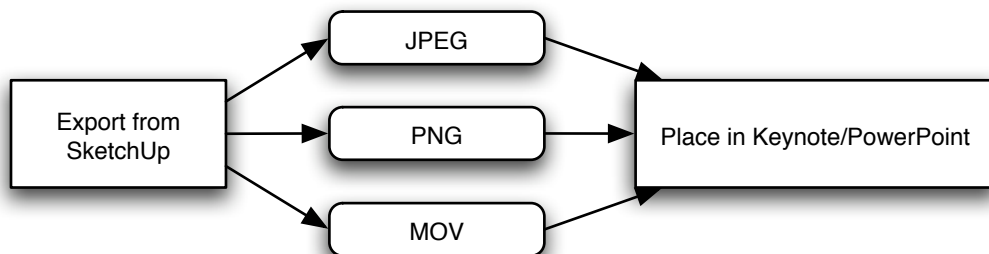
### SketchUp to InDesign/QuarkXpress



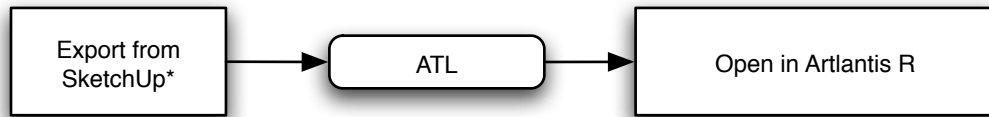
### SketchUp to Maya



### SketchUp to Keynote/PowerPoint




### SketchUp to Artlantis R\*

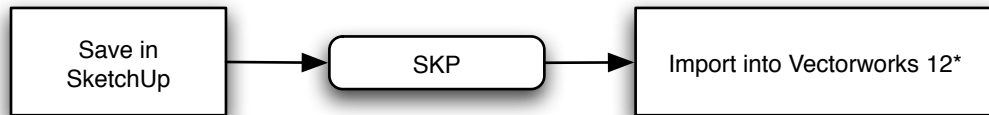


\*Artlantis R Export Plugin required, available for free from our website

### SketchUp to Piranesi



### SketchUp to Vectorworks 12\*

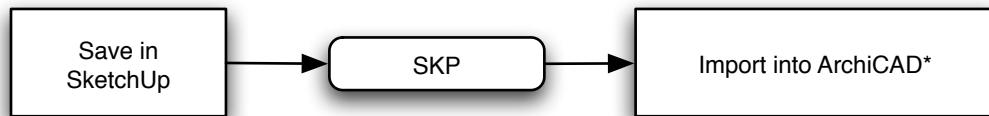


\*Vectorworks 12 Import Plugin required, available for free from our website

### SketchUp to Vectorworks, all versions




### SketchUp to ArchiCAD\*

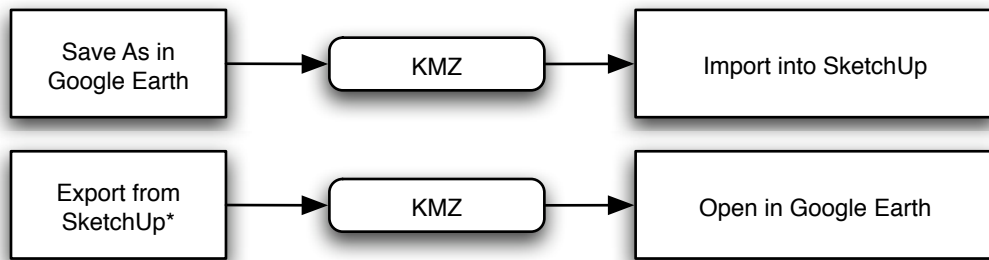


\*ArchiCAD Import Plugin required, available for free from our website

### SketchUp and 3D Studio

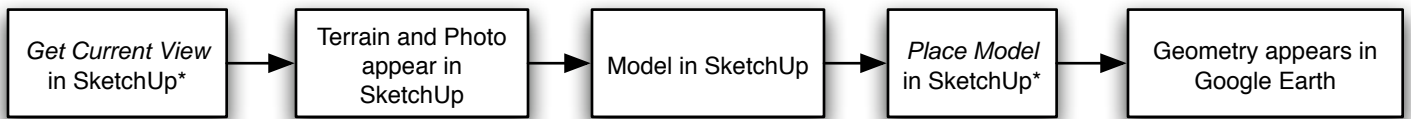


## SketchUp and Google Earth for Mac\*



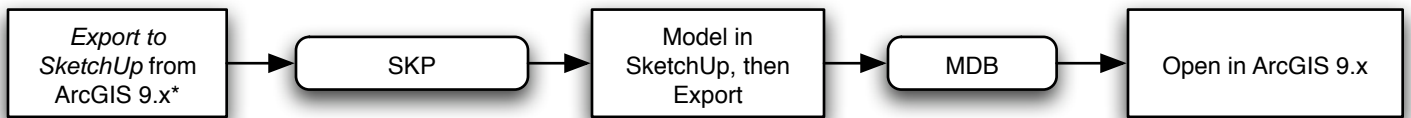
\*Google Earth for Mac Plugin required, available for free from our website

## SketchUp and Google Earth for Windows\*



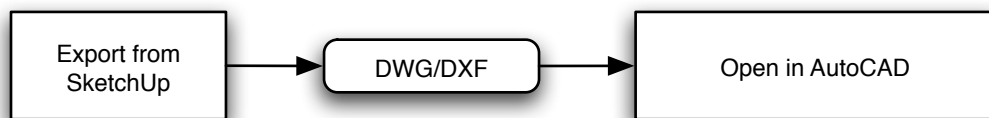
\*Google Earth for Windows Plugin required, available for free from our website

## SketchUp and ArcGIS 9.x\*

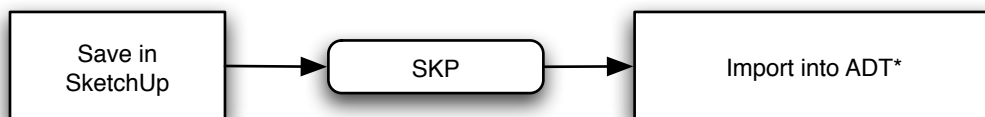


\*ArcGIS 9.x Plugin required, available for free from our website

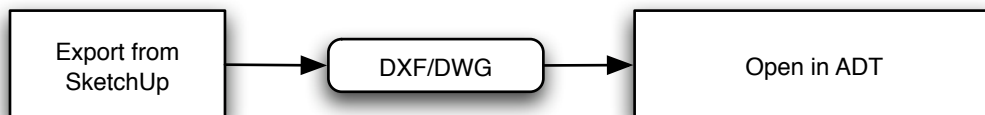
## SketchUp and AutoCAD



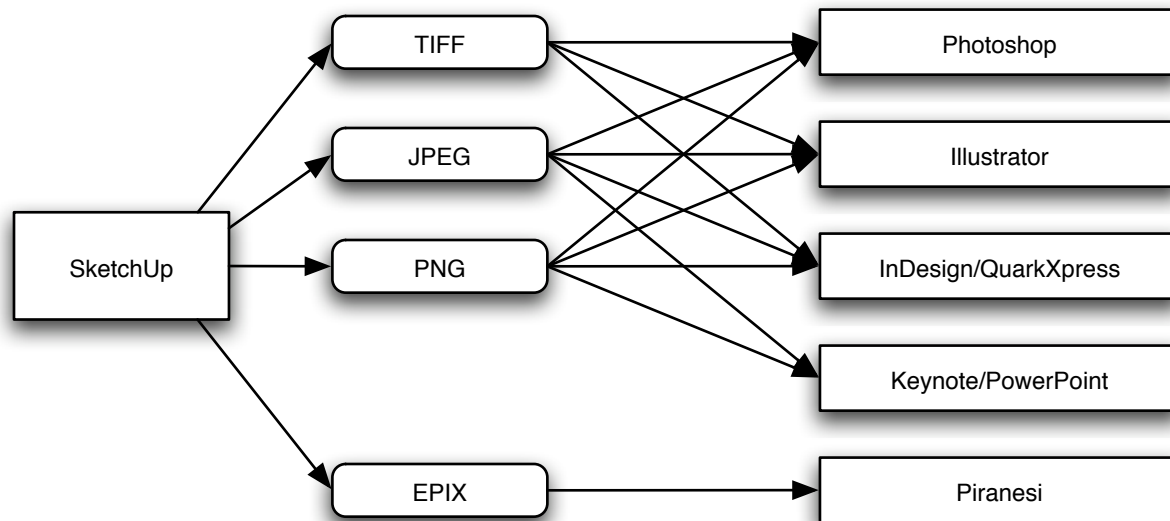
## SketchUp to Architectural Desktop (ADT)\*



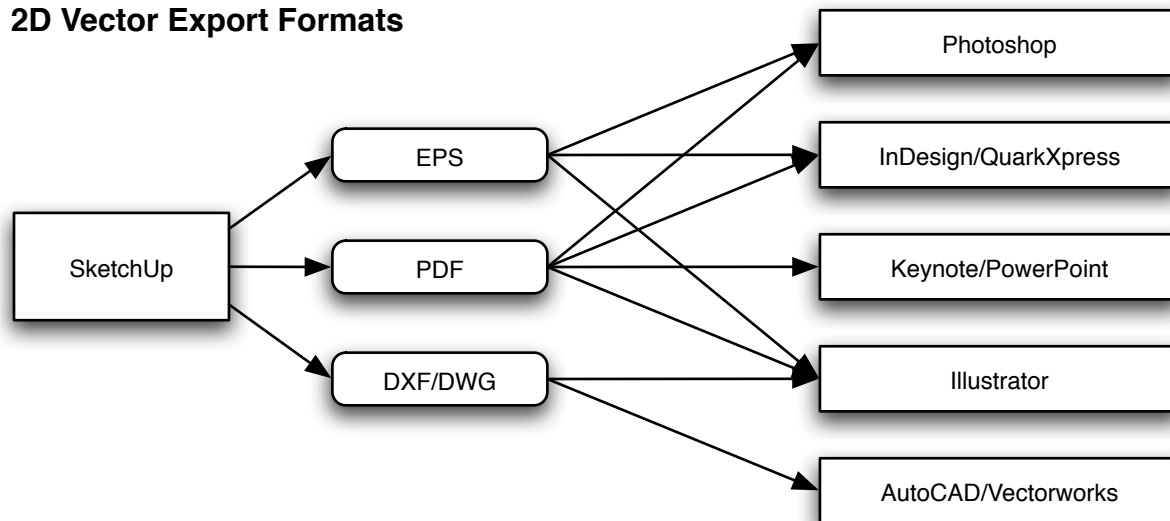
\*ADT Import Plugin required, available for free from our website



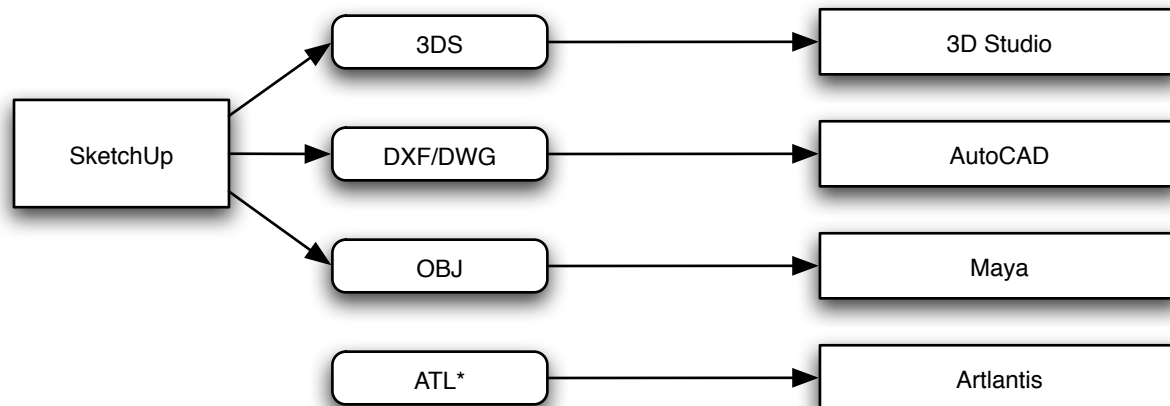
### Raster Export Formats



### 2D Vector Export Formats

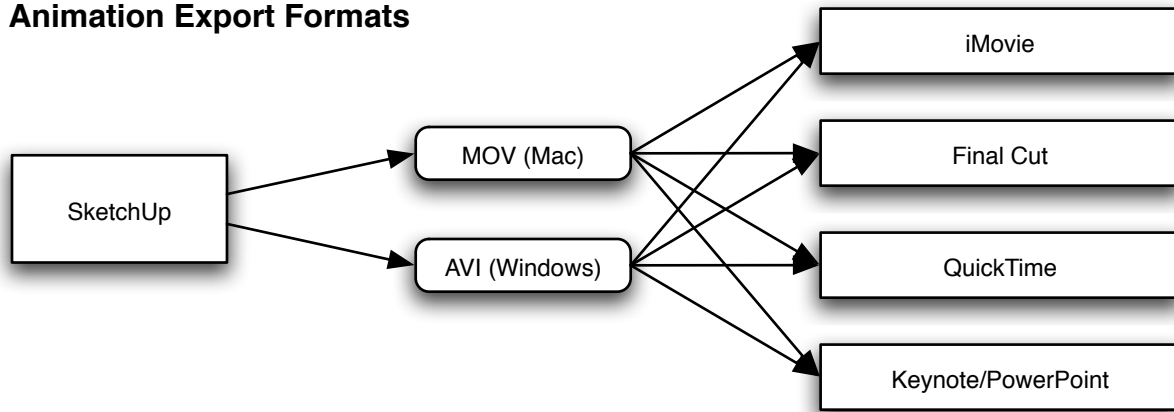


### 3D Vector Export Formats

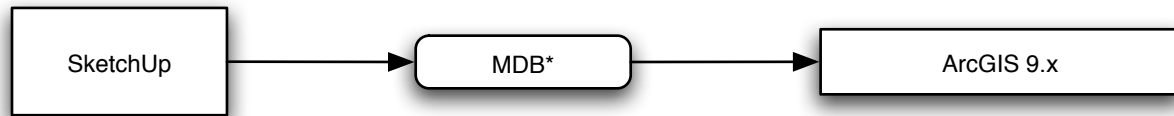


\*Requires Artlantis R Plugin available free from our website

### Animation Export Formats

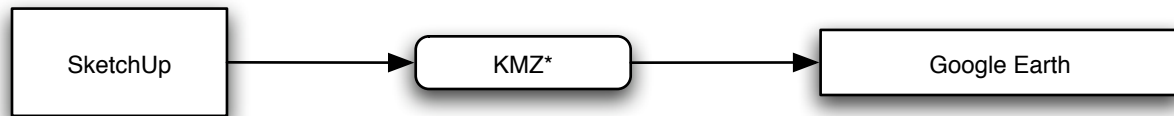


### GIS Export Formats



\*Requires ArcGIS Plugin available free from our website

### Google Earth Export Formats



\*Requires Google Earth Plugin available free from our website